

Ride Name: Arthur 2 Times
Grade: Intermediate
Map Required: OS Explorer 265
Total Distance: 31.0Km (approx.)
Approx. Ride Time: 3hrs
Total Height Climbed: 660m

Cycling Legend










ROUTE A road B road C road Track

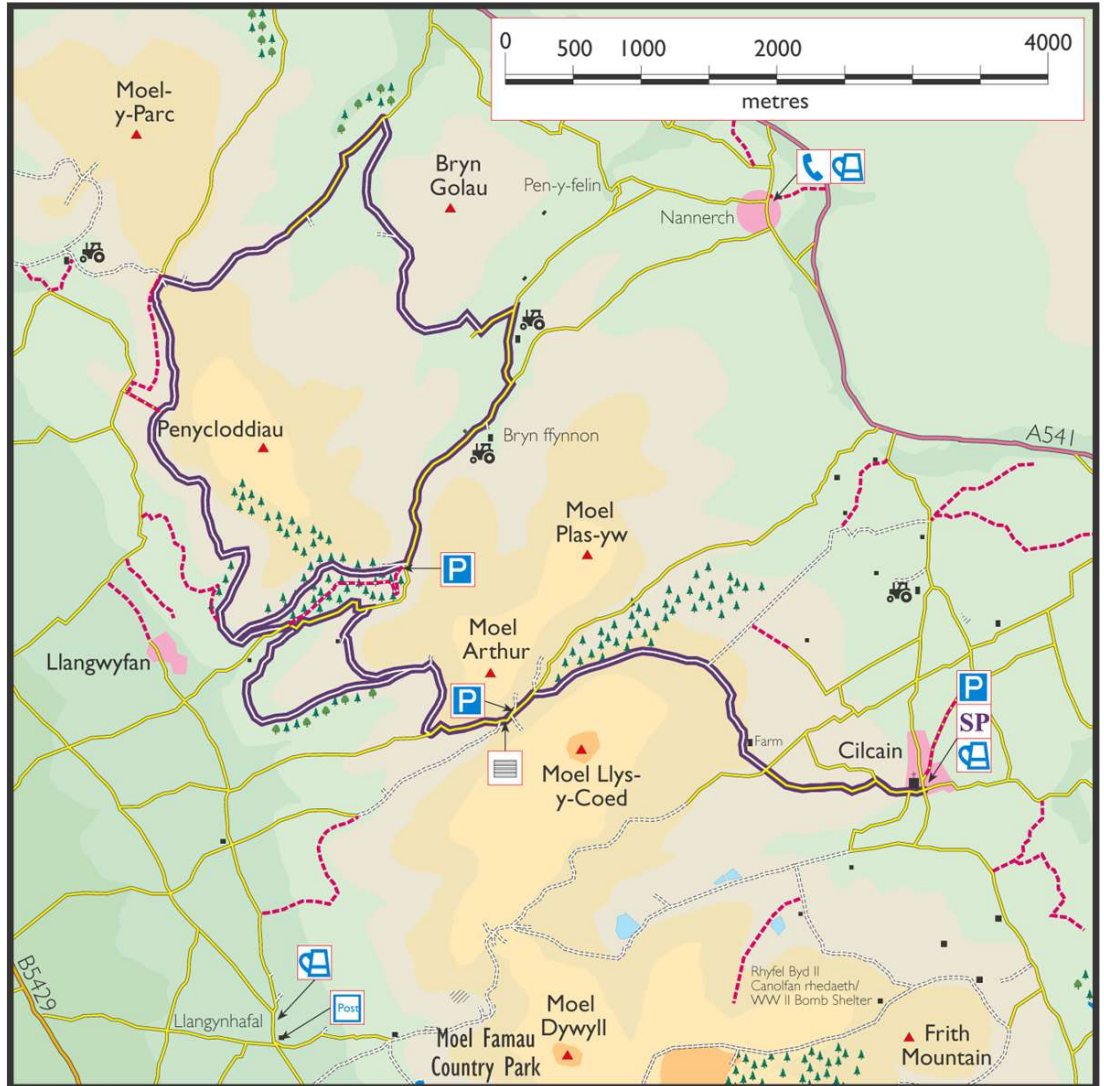
The route is shown as a broad purple line with the type of road and surface inset.

----- Other Bridleway

These maps are based on the 1947 OS 1" to 1 mile map, and updated from ground/bike surveys and aerial photography. © Denbighshire County Council 2003. It is recommended that you purchase the latest OS Explorer map or more detailed mapping.

Key to symbols

-  Start Point
-  Car Parking
-  Pub
-  Cattle Grid
-  Post Box
-  Information
-  Cafe
-  Public Telephone
-  Farm



Symbol	Description	Distance (Km)
SP	Car Park opposite church. Turn right out of car park and bear right at immediate junction. Turn left uphill.	0.35
	Straight over Crossroads.	1.25
	Through final gate, turn left onto road.	3.8
	Over cattle grid, downhill to bridleway on right.	4.75
	Follow track, take left fork downhill.	6.0
	Turn left onto road.	8.15
	Bear right on corner, onto bridleway carry on through gate out of woodland. Follow track through several gates.	8.8
	Through final gate, turn right, continue through gates until track turns to road.	12.75
	Turn right uphill, bear right at top of short climb.	14.95
	Bear left onto bridleway.	15.9
	Turn left at junction with road and right at the next 2 T- junctions.	17.5
	At top of climb bear right into forest car park and through gate.	20.3
	Take the 3rd track from the left down forest road.	20.5
	Turn left at bottom of track and continue back to road.	22.0
	Head up tarmac road, around S-bends and double back right onto path.	23.4
	Bear left at crest of hill before house.	23.8
	Rejoin earlier path and begin to retrace steps back to start point.	24.85