

Ride Name: Around The Lake
Grade: Easy/Beginner
Map Required: OS Explorer 264
Total Distance: 15.2Km (approx.)
Approx. Ride Time: 1hr
Total Height Climbed: 50m

Cycling Legend










ROUTE A road B road C road Track

The route is shown as a broad purple line with the type of road and surface inset.

----- Other Bridleway

These maps are based on the 1947 OS 1" to 1 mile map, and updated from ground/bike surveys and aerial photography. © Denbighshire County Council 2003. It is recommended that you purchase the latest OS Explorer map or more detailed mapping.

Key to symbols

-  Start Point
-  Car Parking
-  Pub
-  Cattle Grid
-  Post Box
-  Information
-  Cafe
-  Public Telephone
-  Farm



Symbol	Description	Distance (Km)
SP	Visitor Centre and Café car park.	
	At top of car park turn left back towards main road.	
	Turn left at junction and ride over the top of the dam wall.	0.6
	At the end of the dam wall turn left and follow shoreline.	2.0
	Upon meeting surfaced road, follow away from lake to junction with main road.	
	Turn left.	6.8
	Follow main road to brow of hill and bear left on large track. Turn right at T-junction with smaller track and descend to gate.	9.9
	At gate continue straight on, onto surfaced road, passing junction on left and over bridge, bear left at next junction.	9.95
	Continue past junction on right.	10.7
	At fork in road bear left along shore. Beware of oncoming traffic!	14.5
	Finish back in Car Park.	15.2